Millennium Bulk Terminals—Longview NEPA Environmental Impact Statement

NEPA Geology and Soils Technical Report

Prepared for:

U.S. Army Corps of Engineers, Seattle District
4735 East Marginal Way South
Seattle, WA 98134

Prepared by:

ICF International
710 Second Street, Suite 550
Seattle, WA 981041

September 2016

ICF International. 2016. *Millennium Bulk Terminals—Longview, NEPA Environmental Impact Statements, NEPA Geology and Soils Technical Report.* September. (ICF 00264.13.) Seattle, WA. Prepared for U.S. Army Corps of Engineers, Seattle District.

Contents

List of Tables ii
List of Figures ii
List of Acronyms and Abbreviations iii

Chapter 1 **Introduction** **1-1**
1.1 Project Description 1-1
1.1.1 On-Site Alternative 1-1
1.1.2 Off-Site Alternative 1-4
1.1.1 No-Action Alternative 1-6
1.2 Regulatory Setting 1-6
1.3 Study Area 1-7

Chapter 2 **Affected Environment** **2-1**
2.1 Methods 2-1
2.1.1 Data Sources 2-1
2.1.2 Impact Analysis 2-2
2.2 Affected Environment 2-2
2.2.1 Project Area for the On-Site Alternative 2-2
2.2.2 Project Area for the Off-Site Alternative 2-15

Chapter 3 **Impacts** **3-1**
3.1 On-Site Alternative 3-1
3.1.1 Construction: Direct Impacts 3-1
3.1.2 Construction—Indirect Impacts 3-2
3.1.3 Operations: Direct Impacts 3-2
3.1.4 Operations: Indirect Impacts 3-4
3.2 Off-Site Alternative 3-4
3.2.1 Construction: Direct Impacts 3-4
3.2.2 Construction: Indirect Impacts 3-5
3.2.3 Operations: Direct Impacts 3-5
3.2.4 Operations: Indirect Impacts 3-5
3.3 No-Action Alternative 3-6

Chapter 4 **Required Permits** **4-1**
4.1 On-Site Alternative 4-1
4.2 Off-Site Alternative 4-1

Chapter 5 **References** **5-1**

Tables

1 Regulations, Statutes, and Guidance for Geology and Soils 1-6
2 Soils and Soil Properties at the Project Area (On-Site Alternative) 2-15

Figures

1 Project Vicinity 1-2
2 On-Site Alternative 1-3
3 Off-Site Alternative 1-5
4 Geology and Soils Study Areas 1-8
5 Levees Adjacent to the On-Site Alternative and Off-Site Alternative 2-3
6 Local and Site Geology 2-5
7 Landslides in the Project Vicinity 2-8
8 Soil Types in the Project Vicinity for the On-Site Alternative and Off-Site Alternative 2-14

Acronyms and Abbreviations

Applicant	Millennium Bulk Terminals—Longview, LLC
BMP	best management practice
BNSF	BNSF Railway
CRD	Columbia River datum
CSZ	Cascadia Subduction Zone
Ecology	Washington State Department of Ecology
g	gravity
LVSW	Longview Switching Company
PGA	peak ground acceleration
Reynolds facility	Reynolds Metals Company facility
UP	Union Pacific
USGS	U.S. Geological Survey

Chapter 1
Introduction

This technical report assesses the potential geology and soil impacts of the proposed Millennium Bulk Terminals—Longview project (On-Site Alternative), Off-Site Alternative, and the No-Action Alternative. For the purposes of this assessment, geology and soils refers to items such as earthquakes and site constraints that may affect project engineering and design. This report describes the regulatory setting, establishes the method for assessing potential impacts, presents the existing geologic and soil conditions in the study area, and assesses potential impacts.

1.1 Project Description

Millennium Bulk Terminals—Longview, LLC (Applicant) proposes to construct and operate an export terminal in Cowlitz County, Washington, along the Columbia River (Figure 1). The export terminal would receive coal from the Powder River Basin in Montana and Wyoming and the Uinta Basin in Utah and Colorado via rail shipment, then load and transport the coal by ocean-going ships via the Columbia River and Pacific Ocean to overseas markets in Asia. The export terminal would be capable of receiving, stockpiling, blending, and loading coal by conveyor onto ships for export. Construction of the export terminal would begin in 2018. For the purpose of this analysis, it is assumed the export terminal would operate at full capacity by 2028. The following subsections present a summary of the On-Site Alternative, Off-Site Alternative, and No-Action Alternative.

1.1.1 On-Site Alternative

Under the On-Site Alternative, the Applicant would develop an export terminal on 190 acres (project area). The project area is located within an existing 540-acre area currently leased by the Applicant at the former Reynolds Metals Company facility (Reynolds facility), and land currently owned by Bonneville Power Administration. The project area is adjacent to the Columbia River in unincorporated Cowlitz County, Washington near Longview city limits (Figure 2).

The Applicant currently and separately operates at the Reynolds facility, and would continue to separately operate a bulk product terminal on land leased by the Applicant. Industrial Way (State Route 432) provides vehicular access to the Applicant's leased land. The Reynolds Lead and the BNSF Spur rail lines, both operated by Longview Switching Company (LVSW),[1] provide rail access to the Applicant's leased area from the BNSF Railway Company (BNSF) main line (Longview Junction) located to the east in Kelso, Washington. Ships access the Applicant's leased area including the bulk product terminal via the Columbia River and berth at an existing dock (Dock 1) operated by the Applicant in the Columbia River.

[1] LVSW is jointly owned by BNSF Railway Company (BNSF) and Union Pacific Railroad (UP).

Figure 1. Project Vicinity

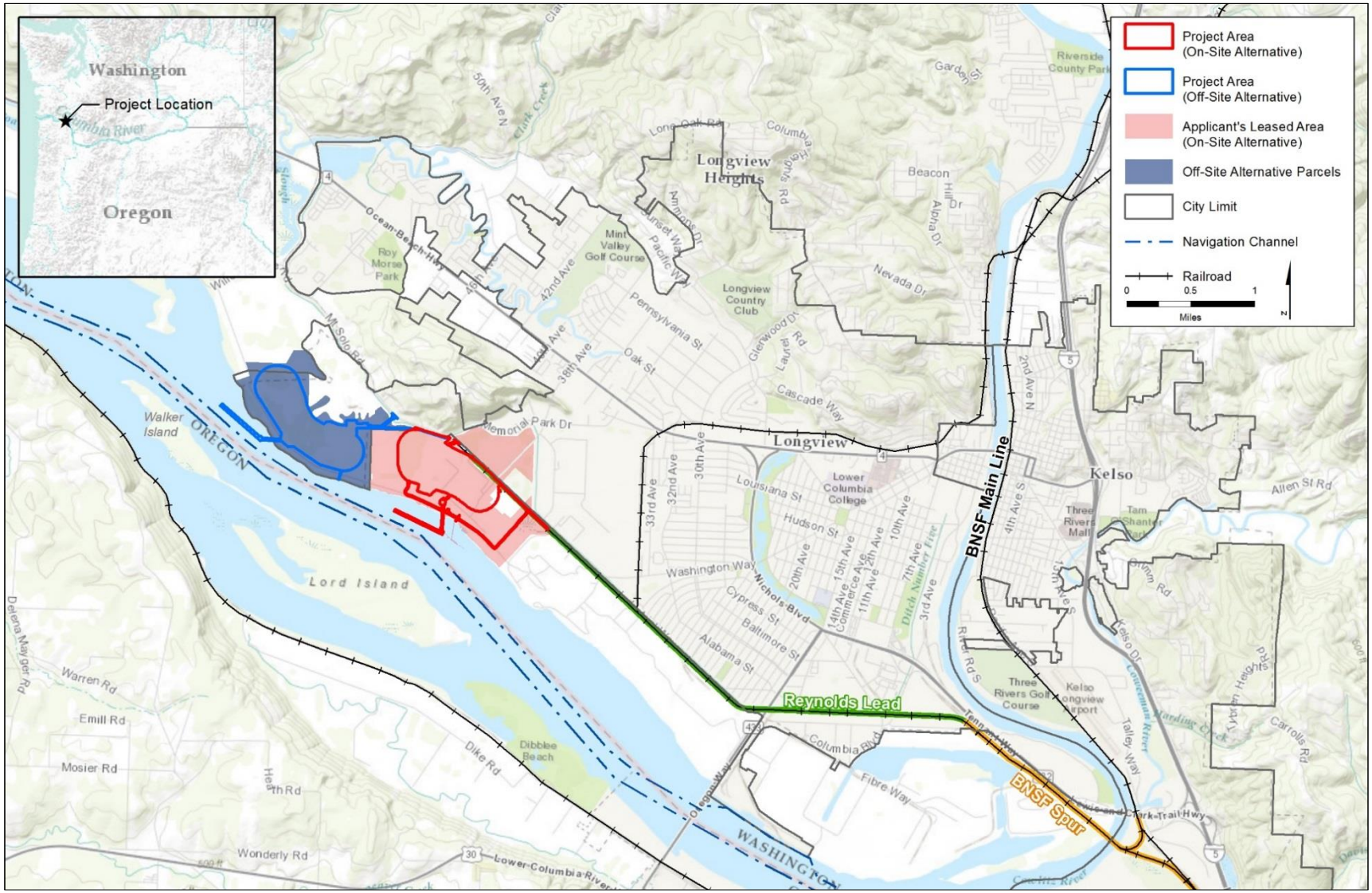

Figure 2. On-Site Alternative

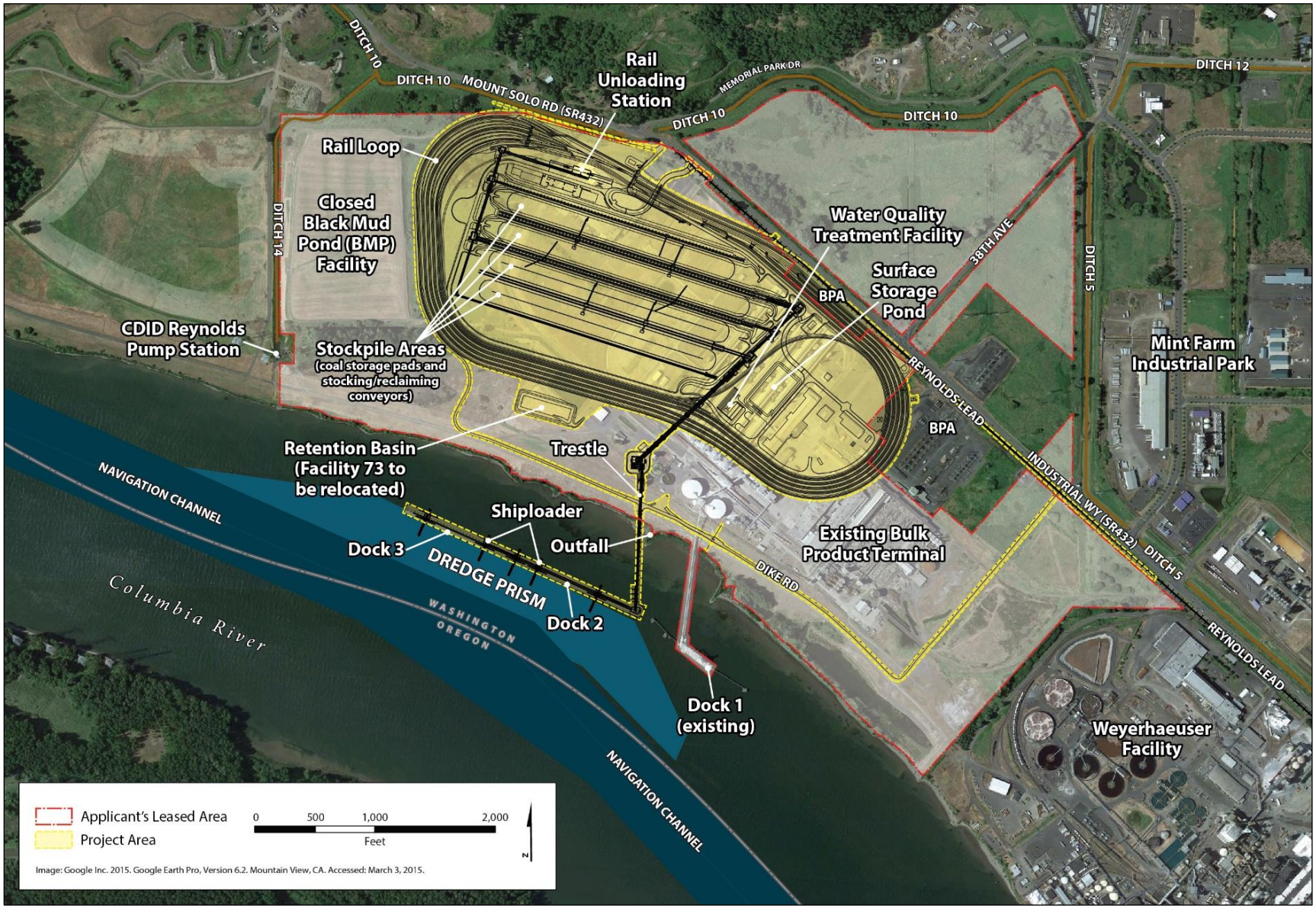

Under the On-Site Alternative, BNSF or Union Pacific Railroad (UP) trains would transport coal in rail cars from the BNSF main line at Longview Junction to the project area via the BNSF Spur and Reynolds Lead. Coal would be unloaded from rail cars, stockpiled and blended, and loaded by conveyor onto ocean-going ships at two new docks (Docks 2 and 3) on the Columbia River for export to Asia.

Once construction is complete, the export terminal would have an annual throughput capacity of up to 44 million metric tons of coal.[2] The export terminal would consist of one operating rail track, eight rail tracks for the storage of rail cars, rail car unloading facilities, stockpile areas for coal storage, conveyor and reclaiming facilities, two new docks in the Columbia River (Docks 2 and 3), and ship-loading facilities on the two docks. Dredging of the Columbia River would be required to provide access to and from the Columbia River navigation channel and for berthing at the two new docks.

Vehicles would access the project area from Industrial Way (State Route 432). Ships would access the project area via the Columbia River and berth at one of the two new docks. Trains would access the export terminal via the BNSF Spur and the Reynolds Lead. Terminal operations would occur 24 hours per day, 7 days per week. The export terminal would be designed for a minimum 30-year period of operation.

1.1.2 Off-Site Alternative

Under the Off-Site Alternative, the export terminal would be developed on an approximately 220-acre site adjacent to the Columbia River, located in both Longview, Washington, and unincorporated Cowlitz County, Washington, in an area commonly referred to as Barlow Point (Figure 3). The project area for the Off Site Alternative is west and downstream of the project area for the On-Site Alternative. Most of the project area for the Off-Site Alternative is located within Longview city limits and owned by the Port of Longview. The remainder of the project area is within unincorporated Cowlitz County and privately owned.

Under the Off-Site Alternative, BNSF or UP trains would transport coal from the BNSF main line at Longview Junction over the BNSF Spur and the Reynolds Lead, which would be extended approximately 2,500 feet to the west. Coal would be unloaded from rail cars, stockpiled and blended, and loaded by conveyor onto ocean-going ships at two new docks (Docks A and B) on the Columbia River. The Off-Site Alternative would serve the same purpose as the On-Site Alternative.

Once construction is complete, the Off-Site Alternative would have an annual throughput capacity of up to 44 million metric tons of coal. The export terminal would consist of the same elements as the On-Site Alternative: one operating rail track, eight rail tracks for the storage of rail cars, rail car unloading facilities, stockpile areas for coal storage, conveyor and reclaiming facilities, two new docks in the Columbia River (Docks A and B), and ship-loading facilities on the two docks. Dredging of the Columbia River would be required to provide access to and from the Columbia River navigation channel and for berthing at the two new docks.

[2] A metric ton is the U.S. equivalent to a tonne per the International System of Units, or 1,000 kilograms or approximately 2,204.6 pounds.

Figure 3. Off-Site Alternative

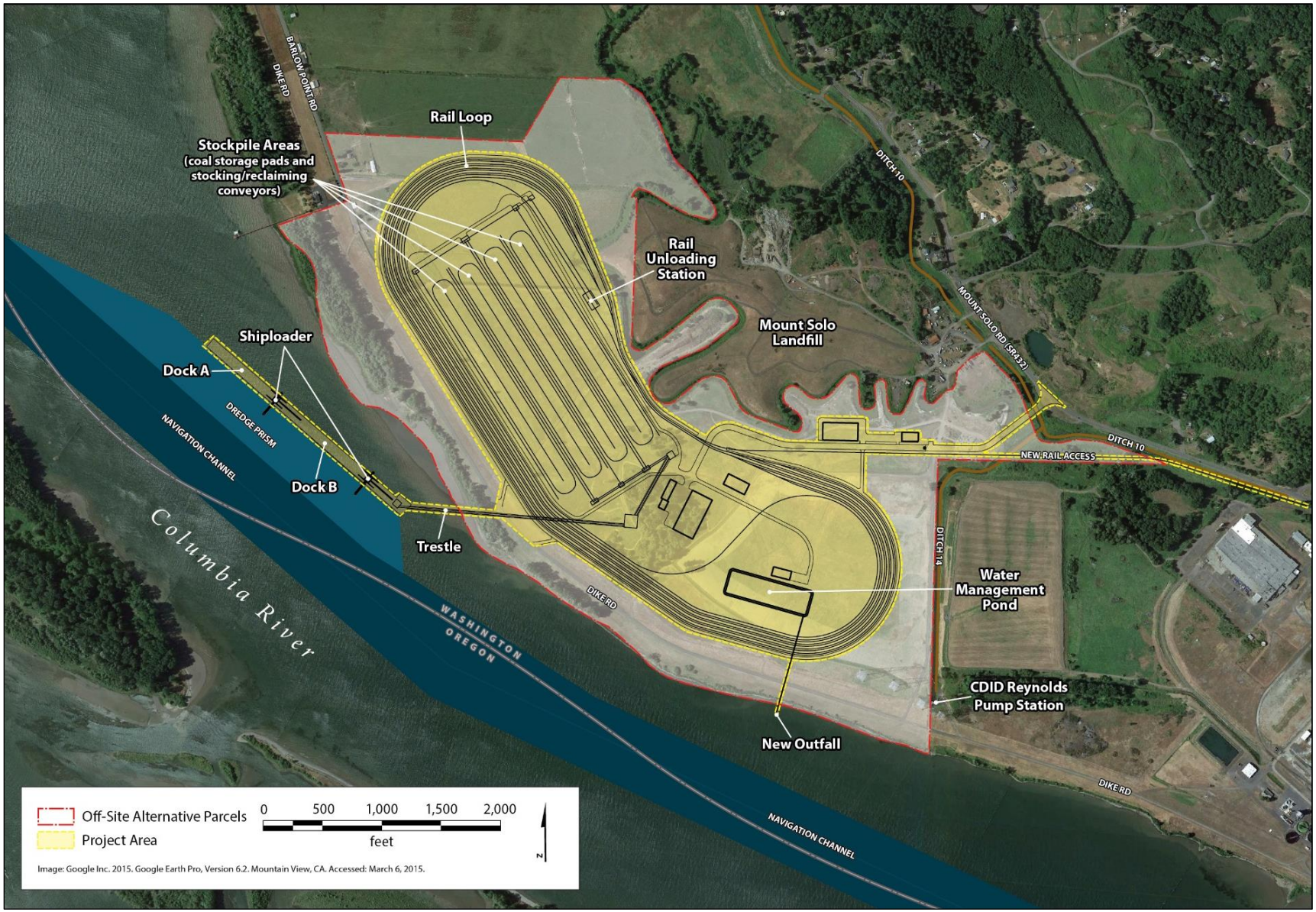

Vehicles would access the project area via a new access road extending from Mount Solo Road (State Route 432) to the project area. Trains would access the terminal via the BNSF Spur and the extended Reynolds Lead. Ships would access the project area via the Columbia River and berth at one of the two new docks. Terminal operations would occur 24 hours per day, 7 days per week. The export terminal would be designed for a minimum 30-year period of operation.

1.1.1 No-Action Alternative

Under the No-Action Alternative, the U.S. Army Corps of Engineers would not issue the requested Department of the Army permit under the Clean Water Act Section 404 and the Rivers and Harbors Act Section 10. This permit is necessary to allow the Applicant to construct and operate the proposed export terminal.

The Applicant plans to continue operating its existing bulk product terminal located adjacent to the On-Site Alternative project area, as well as expand this business whether or not a Department of the Army permit is issued. Ongoing operations would include storing and transporting alumina and small quantities of coal, and continued use of Dock 1. Maintenance of the existing bulk product terminal would continue, including maintenance dredging at the existing dock every 2 to 3 years. Under the terms of an existing lease, expanded operations could include increased storage and upland transfer of bulk products utilizing new and existing buildings. The Applicant would likely undertake demolition, construction, and other related activities to develop expanded bulk product terminal facilities.

In addition to the current and planned activities, if the requested permit is not issued, the Applicant would intend to expand its bulk product terminal business onto areas that would have been subject to construction and operation of the proposed export terminal. In 2014, the Applicant described a future expansion scenario under No-Action Alternative that would involve handling bulk materials already permitted for off-loading at Dock 1. Additional bulk product transfer activities could involve products such as a calcine pet coke, coal tar pitch, cement, fly ash, and sand or gravel. While future expansion of the Applicant's bulk product terminal business might not be limited to this scenario, it was analyzed to help provide context to a No-Action Alternative evaluation and because it is a reasonably foreseeable consequence of a Department of the Army denial.

1.2 Regulatory Setting

Different jurisdictions are responsible for the regulation of geology and soils. These jurisdictions and their regulations, statutes, and guidance that apply to geology and soils are summarized in Table 1.

Table 1. Regulations, Statutes, and Guidance for Geology and Soils

Regulation, Statute, Guideline	Description
Federal	
National Environmental Policy Act (42 USC 4321 *et seq*.)	Requires the consideration of potential environmental impacts. NEPA implementation procedures are set forth in the President's Council on Environmental Quality's Regulations for Implementing NEPA (49 CFR 1105).

Regulation, Statute, Guideline	Description
U.S. Army Corps of Engineers NEPA Environmental Regulations (33 CFR 320.4)	Requires the consideration of probable impacts, including cumulative impacts, of proposed activities and their intended use on public interest. Evaluations should reflect national concern for both protection and use of important resources including the cumulative effects on soil erosion and accretion.
Clean Water Act Section 402 General Permit for Stormwater Discharges Associated with Construction Activities	Primarily deals with water quality but includes eroded soil is potentially delivered offsite via water runoff. Mandates certain types of construction activity (and operations) comply with the EPA NPDES program. The EPA has delegated Ecology as the authority for the NPDES program in Washington State. Includes development of a stormwater pollution prevention plan.
State	
Washington State Environmental Policy Act (WAC 197-11, RCW 43.21C)	Requires state and local agencies in Washington to identify potential environmental impacts that could result from governmental decisions.
Local	
Cowlitz County SEPA Regulations (CCC Code 19.11)	Provide for the implementation of SEPA in Cowlitz County.
Cowlitz County Critical Areas Protection Ordinance (19.15)	Designates geologically hazardous areas (including seismic, volcanic, erosion, and landslide hazards) and defines performance standards and specific requirements for development within these areas.
Cowlitz County Grading (16.35)	Grading plan requirement and standards including the protection of water quality from adverse impacts of erosion and sedimentation.
Cowlitz County Building codes (16.05)	Cowlitz County and City of Longview adopt the 2012 International Building and Residential Codes.
City of Longview Comprehensive Plan (Off-Site Alternative only)	Chapter 5, Natural Environment Element, including Goals, Objectives, and Policy for Geological Hazards
City of Longview Critical Areas Ordinance (17.10.140) (Off-Site Alternative only)	Classifies geologic hazard areas (seismic, landslides, erosion, mines, volcanic) and contains procedures to address them.

Notes:
NEPA = National Environmental Policy Act; CFR = Code of Federal Regulations; USC = United States Code; RCW = Revised Code of Washington; EPA = U.S. Environmental Protection Agency; NPDES = National Pollutant Discharge Elimination System; Ecology = Washington State Department of Ecology

1.3 Study Area

The study area for geology and soils includes the project areas for the On-Site Alternative and Off-Site Alternative (Figure 4). Additionally, the study area includes the broader geologic environment influencing the project areas. These broader geologic influences include earthquakes (seismicity) and their associated impacts (e.g., ground shaking) as well as tsunamis (large earthquake-generated waves that can affect coastal zones and may extend some distance up large rivers) or off-site landslides that might reach the sites.

Figure 4. Geology and Soils Study Areas

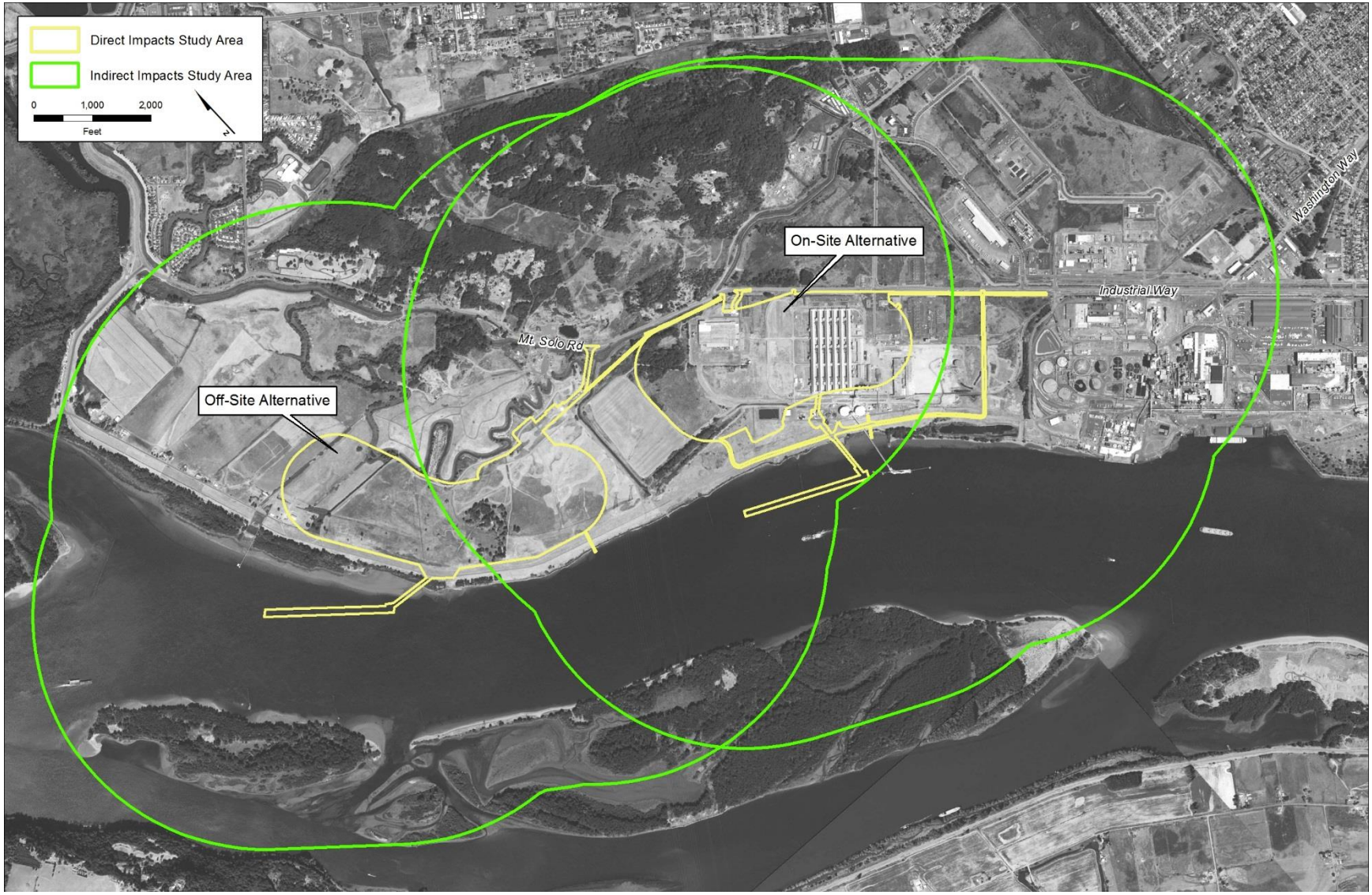

Chapter 2
Affected Environment

This chapter describes the methods for assessing the affected environment and determining impacts, and the affected environment in the study area as it pertains to geology and soils.

2.1 Methods

This section describes the sources of information and methods used to characterize the affected environment and assess the potential impacts associated with the construction and operation of the proposed export terminal related to geology and soils.

2.1.1 Data Sources

Information with respect to geology and soils was collected through review of information and reports provided by the Applicant, Washington State Department of Natural Resources Division of Geology and Earth Resources materials, U.S. Geological Survey (USGS) maps and reports, U.S. Department of Agriculture Natural Resources Conservation Service soil information, and geological and soil literature. Additionally, a site visit conducted on January 29, 2014 provided an overview of affected environment at the project area.

The following sources of information were used to evaluate the characteristics of geology and soils in the study area.

- USGS National Seismic Hazard Maps and associated report.
- Cascadia Region Earthquake Workgroup report on the Cascadia Subduction Zone (CSZ) earthquakes.
- USGS reports on Washington State volcanic hazards.
- USGS reports on Columbia River liquefaction associated with CSZ earthquakes.
- Washington State Department of Natural Resources Division of Geology and Earth Resources geologic mapping and geologic hazards of the Longview area.
- Natural Resources Conservation Service soil mapping.
- Geotechnical engineering reports and geotechnical engineering data reports prepared for the project area for the On-Site Alternative.
- Professional workshop and refereed scientific journal materials on tsunamis in the Columbia River.
- Permit application and other materials prepared by the Applicant including:
    - Washington State Joint Aquatic Resources Permit Application
    - Cowlitz County Shoreline and Shoreline Conditional Use Application
    - Applicant's Purpose and Need

- Geology and soil reports prepared for the project areas.

2.1.2 Impact Analysis

The analysis of impacts related to geology and soils considered the following elements.

- Regional and site characteristics (bedrock, unconsolidated sediment, and soil characteristics) and how they influence site or structure stability through soil erosion, landslides, and settling.
- Potential ground shaking and ground settling due to earthquakes and the stability of the underlying materials.
- The potential for impacts related to volcanic hazards and tsunamis.

2.2 Affected Environment

The affected environment related to geology and soils in the study area are described below. Broader geologic context is provided as a foundation for the site-specific analysis.

2.2.1 Project Area for the On-Site Alternative

The following sections describe existing environmental conditions related to geology and soils in the project area and vicinity.

2.2.1.1 Local and Site Geology

The project area for the On-Site Alternative is located on the north shore of the Columbia River approximately 5 miles downstream of the confluence of the Cowlitz and Columbia Rivers at approximately river mile 63 on the Columbia River. The project area is approximately 16 feet Columbia River datum (CRD); the site is underlain by river and floodplain deposits and the surface is fairly level. Levees were constructed along the riverside of the project area (Figure 5) in approximately 1920, and the site has been industrialized since the 1940s (Anchor QEA 2011). The adjacent Columbia River navigation channel is approximately 43 feet deep at low tide (-43 feet CRD; National Oceanic and Atmospheric Administration Chart 18524) and from 28 to 42 feet deep at low tide at the location of the proposed docks (Dock 2 and Dock 3) (Millennium Bulk Terminals—Longview 2010). Although the project area is fairly level, steeper slopes descend into drainage ditches in the northern part of the project area and to the Columbia River on the south side of the project area and an on-site constructed pond. No unique geologic physical features occur at the project area.

While the physical attributes and location of the project area are dominated by their presence within the lower Columbia River valley, geologically they are within the broadly north to south–oriented physiographic-geologic province of the Puget Sound Lowland–Portland Basin–Willamette Valley lowland (Washington State Department of Natural Resources 2014a). In the Longview-Kelso area, this lowland area is quite narrow compared to the Puget Sound and Portland Basin–Willamette Valley portions to the north and south, respectively. The Longview-Kelso area is sometimes referred to locally as the Longview-Kelso basin (GRI 2012; URS Corporation 2014a).

Figure 5. Levees Adjacent to the On-Site Alternative and Off-Site Alternative

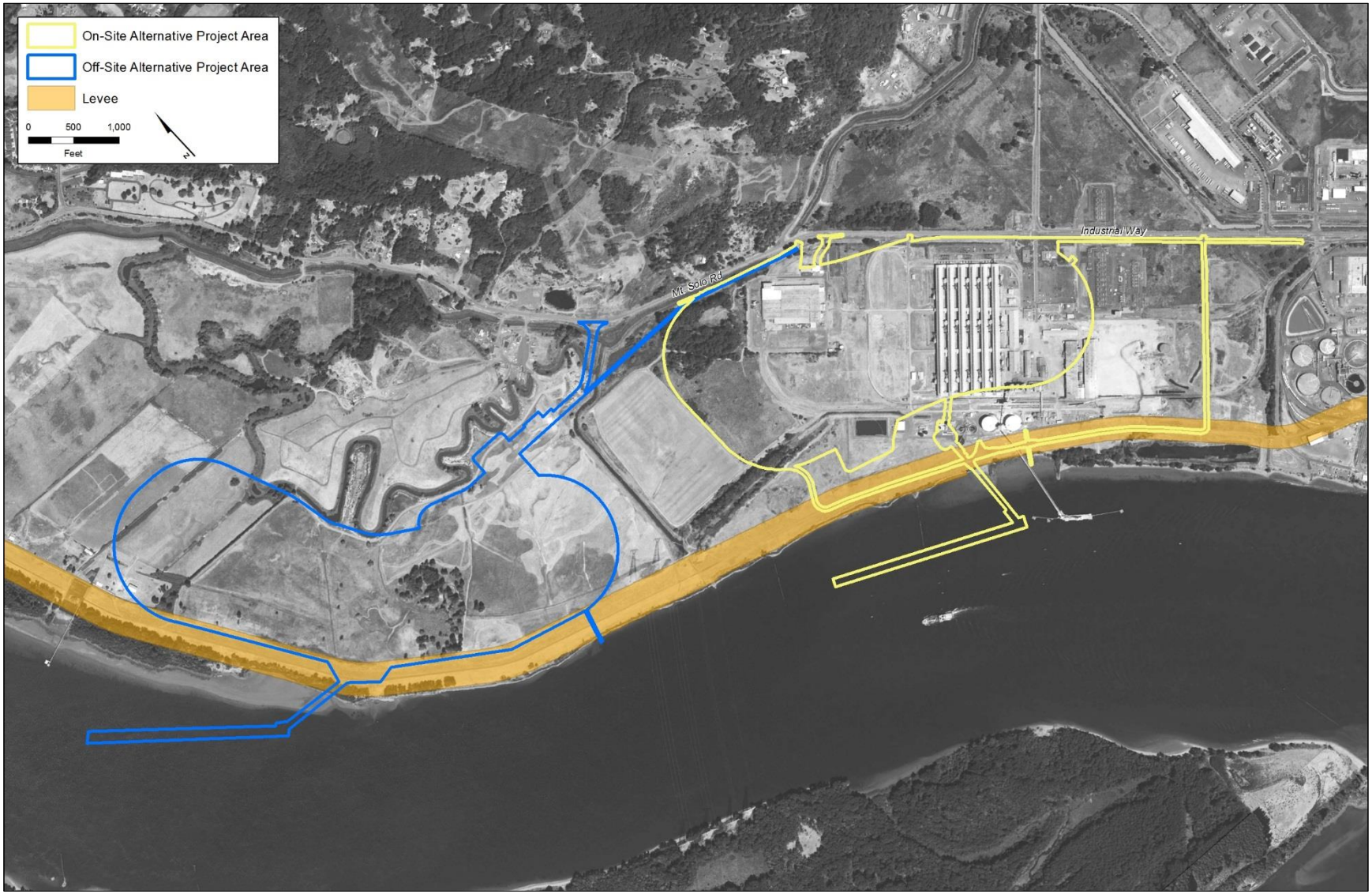

The regional geology is dominated by events related to the eastward movement of the Juan de Fuca tectonic plate against the North American plate (Evarts et al. 2009; Parsons et al. 2005). The Juan de Fuca plate plunges (or forms a subduction zone) progressively deeper as it moves east beneath the North American plate. This movement compresses the rocks above it thereby producing both uplift and down dropping (troughs or basins). This area is also referred to as the CSZ. Additionally, as the Juan de Fuca plate melts at depth, the associated magma (lava) rises to the surface forming the Cascade volcanic range. Consequently, the three major geologic zones from west to east are the Coast Range forearc, the Puget Sound–Portland Basin–Willamette Basin forearc trough (encompassing the project area) and the Cascade Range volcanic arc (Evarts et al. 2009).

The project area is underlain by late Pleistocene and Holocene alluvial (river) deposits to a depth of more than 300 feet below sea level. However, bedrock is exposed at several places near the project area, including Mount Solo to the immediate north of the project area (Figure 6); Mount Coffin approximately 0.5 mile upstream of the project area (Washington State Department of Natural Resources2014b), and within the Columbia River where shallowly submerged bedrock has required excavation for channel maintenance at Longview just upstream of the Lewis and Clark Bridge (State Route 433) (Garmire 2012). Bedrock uplands also occur to the south across the Columbia River, to the northwest and north of the project area, and to the east of the project area across the Cowlitz River.

Three bedrock geologic units are exposed on Mount Solo (Figure 6). The bedrock at its central portion is mapped as Miocene age basalt (lava) flows of the Columbia River Basalt Group or Grande Ronde Basalt (Washington State Department of Natural Resources 2014b). This basalt is surrounded by Eocene age nearshore sedimentary rocks of sandstone and siltstone. The outermost bedrock is mapped as Eocene age volcanic rocks (basalt flows). At the study area scale landslides are also mapped along the slopes of Mount Solo (see *Landslides and Slope Stability*, below, for a more detailed discussion).

The low-lying area along the Columbia River is mapped as Quaternary alluvium, dune sand, loess (windblown silt), and artificial fill. Near the project area, the immediately underlying material is predominantly alluvium (i.e., river deposits of gravel, sand, and silt of Pleistocene to Holocene age) as well as artificial fill.

During Quaternary glaciations (between approximately 2 million to 10,000 years ago) sea level was more than 330 feet lower than present. During that time, the Columbia River incised to a similar depth of approximately 330 feet below current sea level at Longview (Baker et al. 2010; Peterson et al. 2013). Peterson et al. (2013) constructed cross-sections derived from boreholes in and near the project area. These cross-sections show, from the surface downward, about 20 feet of mud overlying sand or muddy sand/sandy mud from depths of approximately 20 feet to 160 feet, underlain in turn, by other sands, some muds, and Pleistocene gravel to a depth of approximately 330 feet (Peterson et al. 2013). The cross-section shows Mazama volcanic ash (derived from the explosion of Mount Mazama which created Crater Lake, Oregon) at approximately 45 to 60 feet below sea level. Mazama ash is approximately 7,700 years old (Peterson et al. 2013). Borings at the project area (GRI 2012:5) encountered volcanic ash between elevations -57.5 and -68 feet below mean sea level, ranging from 2 to 7 feet in thickness. Water wells at the project area reach almost 300 feet below ground depth, although there is a maximum reported depth of 410 feet (Anchor 2007; Anchor QEA 2013).

Figure 6. Local and Site Geology

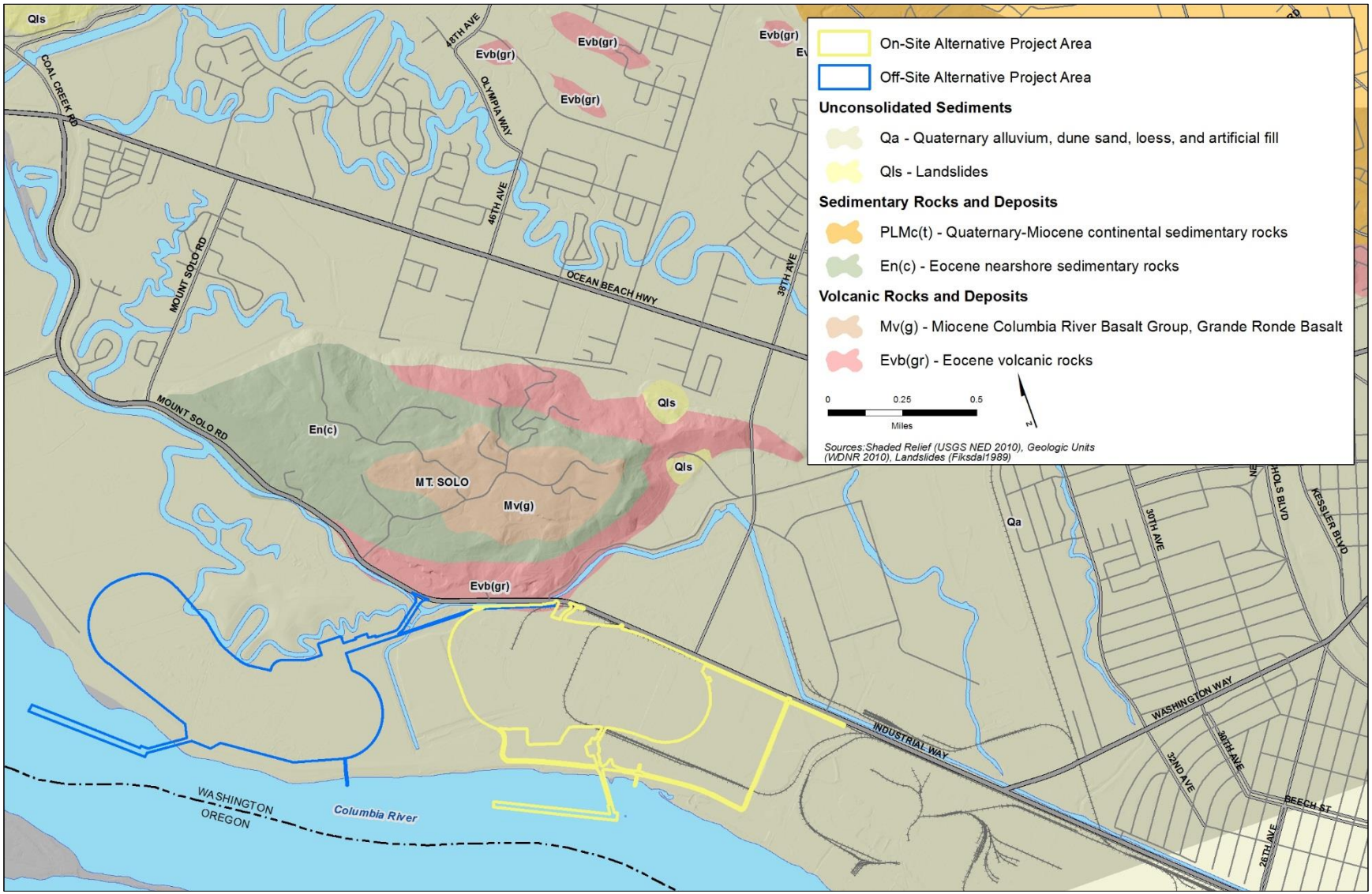

In the late Pleistocene, a glacial dam forming massive Lake Missoula in Montana collapsed several times sending cataclysmic flows across the Columbia Plateau and down the Columbia River. In the Portland, Oregon, area these flows were more than 360 feet above present sea level and deposited sand banks at approximately 120 to 210 feet above present sea level (Peterson et al. 2013). These floods also deposited deep gravels and sands within the Columbia River valley. These deep gravels and sands underlie the project area at approximate depths of 120 feet and greater (Peterson et al. 2013). Regionally and locally, these deep floods also deposited fine-grained silts in the upper, slackwater parts of the flow. These floods extended up the Cowlitz River and deposited silts, which are now found on the flanks of the adjacent hills at Castle Rock and near the confluence of the Cowlitz and Toutle Rivers (Chan et al. 2007).

Based on the elevations of the silts at Castle Rock and in the Toutle River valley (Chan et al. 2007), the Lake Missoula flood levels would have reached at least 175 to 200 feet above sea level in the Mount Solo vicinity and would have scoured it at least to these elevations. No fine-grained silt deposits associated with these floods are reported on Mount Solo (Wegmann 2006).

Subsurface Conditions

General subsurface conditions are described above under *Local and Site Geology*. Because the materials beneath the project area are derived from river and floodplain sedimentation (including the contemporary development of wetlands on these surfaces), geotechnical boreholes show sediments consisting of upper silty fill overlying loose to dense sands with varying silt and clay content, silts with sand content, and interbedded organic silt and peat (Anchor 2007; Anchor QEA 2011; GRI 2012; URS Corporation 2014a). Based on geotechnical borings, groundwater begins at between 3 to 20 feet below the ground surface, so most sediments have varying amounts of water content (Anchor QEA 2011, 2013; GRI 2012; URS Corporation 2014a). Field index properties done on geotechnical borings indicate surface and near-surface sediments are soft or loose (URS Corporation 2014a). All of these properties indicate the potential for some amount of settlement under the loads (or weight) imposed by building and other structures. Consolidation tests indicate the potential for large settlement and the need for long periods for primary and secondary consolidation of these underlying materials (URS Corporation 2014a). This consolidation would minimize the potential for settlement under constructed structure loading.

Because of saturated sandy conditions at depth, liquefaction could occur during and after an earthquake. Geotechnical reports prepared for a previously proposed asphalt plant on the site identifies the potential for post-earthquake liquefaction settlement of 7 to 16 inches (GeoEngineers, Inc. 2007) and 12 to 16 inches (Shannon and Wilson, Inc. 2008).

A variety of geotechnical data has been collected at the project area (Anchor QEA 2011, 2013). Anchor QEA (2011) also summarizes earlier geotechnical borings and appends those data reports and geotechnical reports. The Anchor QEA (2011, 2013) data have been collected to assist with project design, but a geotechnical analysis and report using these recent data have not been prepared.

Landslides and Slope Stability

No landslides are identified for the project area in local slope instability reports or on-site investigations (Figure 7) (Fiksdal 1989; Wegmann 2006; Anchor 2007; GRI 2011, 2012). The project area is also flat and therefore has a low likelihood of landslides. The City of Longview (2006)

Comprehensive Plan identifies steep slopes lead from the flat, low-lying surfaces of the alluvium into the adjacent Columbia River; however, there is no indication of excessive erosion along these banks. Much of the shoreline has been armored with large riprap and angular rock along the length of the levee adjacent to the Off-Site Alternative along the Columbia River. The levee and shoreline armoring disconnect the river from its floodplain and protect the levee system from erosion.

Landslides have been identified on Mount Solo. Fiksdal (1989) identified two landslide areas on easternmost Mount Solo, one on the north side and one on the south side (Figure 7). More detailed mapping by Wegmann (2006) identified multiple landslides around Mount Solo (Figure 7). Wegmann (2006) also identified whether the features were inactive or active. One active landslide is relevant to the project area. The approximately 16-acre active landslide is located on the south slope of Mount Solo (Figure 7), about 200 feet from the northwest corner of the project area. This landslide is formed in sedimentary bedrock overlain by basalt flows (Wegmann 2006). It is oriented toward the southwest. The landslide toe (bottom) is just west of the intersection of Industrial Way and Memorial Park Drive on the north side of the road. Its active nature is identified by the presence of ground cracks, exposed and disrupted soil, and disrupted trees (Wegmann 2006). Landslides may also be caused, or existing landslides may be reactivated, by strong ground shaking from earthquakes.

2.2.1.2 Seismicity

As described by URS Corporation (2014) and by the Washington State Department of Natural Resources (2014b), Pacific Northwest earthquake origins are from one of four possible geologic events: interplate movement on the coastal CSZ, intraplate movement within the subducting Juan de Fuca tectonic plate that is sinking beneath the North American tectonic plate, shallow crustal movements within the North American tectonic plate, and movements beneath Cascade volcanoes (magma- or fault-related).

Although no great earthquakes (magnitude 8.0 to 9.0 or higher) have occurred on the CSZ during the historical record, reconstructions from the geologic record indicate more than 10 great earthquakes have occurred in Oregon and Washington over the last 5,000 years (Cascadia Region Earthquake Workgroup 2013; URS Corporation 2014a). Recurrence intervals for these earthquakes are approximately 250 to 900 years. These earthquakes result from fault rupture over most of the CSZ from northern California to southern British Columbia (Cascadia Region Earthquake Workgroup 2013) and cause substantial ground shaking and tsunamis. The last CSZ earthquake occurred in 1700 (Atwater et al. 1994; Jacoby et al. 1997).

Based on the historical record, intraplate movements are considered capable of generating earthquakes as large as magnitude 7.5 (URS Corporation 2014a). These earthquakes generally do not have faults that reach the ground surface and their recurrence interval is not known. Example intraplate earthquakes include the following: 1949 Olympia 7.1 magnitude, 1965 Seattle 6.5 magnitude and 2001 Nisqually 6.8 magnitude. These earthquakes did not cause substantial damage in the Longview area (Noson et al. 1988; Washington State Department of Natural Resources 2001; Washington State Seismic Safety Committee 2012; URS Corporation 2014a).

Figure 7. Landslides in the Project Vicinity

Shallow crustal earthquakes are widespread geographically and based on geologic data and historical records, these movements are capable of producing earthquakes greater than magnitude 6.0 and perhaps as high as magnitude 7.0 to 7.5 (URS Corporation 2014a). The 1872 North Cascade (Lake Chelan, Washington, area) magnitude 6.5 to 7.0 earthquake is considered the largest historical shallow crustal earthquake (Bakun et al. 2002; URS Corporation 2014a). Shallow crustal faults in southwestern Washington and northwestern Oregon have the potential to generate magnitude 6.0 and greater earthquakes (Wong et al. 2000; Lidke et al. 2003; Personius et al. 2003; URS Corporation 2014a).

Volcanic earthquakes occur beneath the Cascade volcanoes, which are approximately 30 miles or greater to the east of the project area. These earthquakes can be associated with the movement of magma or from faults such as that within the Mount St. Helens seismic zone (which may also be considered shallow crustal earthquakes). The largest recorded earthquake beneath Cascade volcanoes was a magnitude 5.1 earthquake in 1981 (U.S. Geological Survey 2013).

Surface Fault Rupture

No recognized crustal faults are active or potentially active in the immediate vicinity of the project area (Lidke et al. 2003; Personius et al. 2003; Barnett et al. 2009; Czajkowski and Bowman 2014.). The closest Holocene age (the last 10,000 years) faults are the Portland Hills and Frontal Fault–Lackamas Lake Faults approximately 40 miles to the southeast near Portland, Oregon (Wong et al. 2000; URS Corporation 2014a), and the Mount St. Helens Seismic Zone to the east and offshore faults to the west, both of which are approximately 60 miles away.

Strong Ground Shaking

URS Corporation (2014: Table 1) compiled a list of the largest known earthquakes felt in Washington derived from Noson et al. (1988) and from the Pacific Northwest Seismic Network (www.pnsn.org/ and www.pnsn.org/earthquakes/historic-catalog). Between 1872 and 2014, these earthquakes ranged in instrumental magnitude from 7.3 to 5.0 for all of Washington (URS Corporation 2014a: Table 1). Large earthquakes affecting the Longview area occur primarily in the Puget Sound area and Portland, Oregon, vicinity. They range in instrumental magnitude from 5.0 to 7.1 (URS Corporation 2014a: Table 1). Large or CSZ earthquakes would cause severe ground shaking in the Longview area including the project area.

Earthquake magnitude provides a specific measure with which to compare the energy released by different events. However, earthquake magnitude does not provide a direct measure of shaking at a given site because movement decreases with distance from the earthquake site. The distance from the earthquake also includes the depth within the Earth at which the earthquake actually occurred. For example, ground shaking from the 2001 Nisqually earthquake (magnitude 6.8) was not particularly violent since it occurred at 30 miles depth. The location directly above it was 30 miles away (Palmer et al. 2004).

The USGS National Seismic Hazard Maps determine earthquake ground motions for various probability levels, which are applied in seismic provisions of building codes. These values are derived by evaluating all the potential earthquakes (along with their locations, depths, and probabilities) that could affect an area. The maps show probabilistic peak ground motion as peak ground acceleration (PGA) expressed as a multiplier of the force of gravity (g). That is, the ground and overlying structures are accelerated from no motion at all to a peak motion value. This

acceleration causes shaking and stress on structures. The USGS (2014) map depicting 2% probability of PGA exceedance over 50 years shows the Longview area within the 0.4 to 0.5 g contour (Petersen et al. 2014). A PGA in the range of 0.34 to 0.65 g is perceived as severe shaking and could cause moderate to heavy damage, depending on the duration of the event, the types of underlying materials, and the structural integrity of affected buildings or structures (Petersen et al. 2014).

Ground shaking is also stronger in areas of soft soils or unconsolidated deposits such as sand and silt. The Site Class Map of Cowlitz County, Washington, characterizes the project area as site class E, which has the softest soil conditions and highest level of potential ground shaking (Palmer et al. 2004). As noted by the Cascadia Region Earthquake Workgroup (2013:11), one ground shaking–liquefaction hazard is underwater landslides that could disrupt Columbia River shipping channels.

One component of geotechnical analysis reports is to integrate the regional data with detailed, site-specific data to calculate ground shaking and other effects (such as liquefaction, see next section) for a particular location and type of construction. These reports use the regional earthquake and PGA data from the USGS National Seismic Hazard Maps and integrate it with bedrock, surficial sediment properties, and groundwater conditions derived from site-specific boreholes. Laboratory data on the characteristics of borehole samples and calculations are then used to derive the site-specific ground shaking, liquefaction and other parameters.

Secondary Seismic Hazards: Liquefaction and Subsidence

Liquefaction occurs when a saturated or partially saturated soil loses its strength and acts like a fluid due to applied stress such as earthquake shaking. The project area is subject to liquefaction and subsidence during ground shaking. The Liquefaction Susceptibility Map of Cowlitz County, Washington, characterizes the area as having high liquefaction susceptibility (Palmer et al. 2004). As noted above, the area is underlain by hundreds of feet of gravel, sand, silt, and organic layers. The sandy layers can liquefy during strong ground shaking. When liquefied these layers can flow like a liquid and/or lose consistency and no longer support the ground above them. The layers may flow laterally or be injected vertically depending on the strength and weakness of adjacent layers or whether the liquefying layer can exit the ground (e.g., by flowing out of an adjacent slope or into a river channel). If close to the surface, the flowing materials may be ejected at the surface (vent) forming one or more sand volcanoes.[3] The loss of support for overlying layers may also result in them subsiding and moving laterally. These changes continue until the liquefied layer deliquefies.

The geologic record provides evidence of liquefaction susceptibility along the Columbia River. One of the data sets providing information on the 1700 CSZ great earthquake was surface venting of liquefied layers. Several of these layers were dated by tree-ring analyses of trees affected by the sediment ejection or trees that began growing on the new ground (Atwater et al. 1994; Jacoby et al. 1997). Atwater et al. (1994) record such liquefaction events at Marsh, Brush, Price, Hunting, and Wallace Islands within the lower Columbia River. The Wallace Island site is between river miles 47.5 and 50 approximately 13 miles from the project area.

One geotechnical investigation at the project area indicated post-liquefaction settlement varies with location and earthquake magnitude but is estimated at 7 to 16 inches for a CSZ earthquake of

[3] A sand volcano is a cone of sand formed by the ejection of sand onto the surface from a central point. The cone looks similar to a volcano. The process is often associated with earthquake liquefaction and the ejection of fluidized sand that can occur in water-saturated sediments during an earthquake.

magnitude 7.4 and a PGA of 0.24 g (GeoEngineers, Inc. 2007). Another geotechnical investigation estimated similar liquefaction-induced settlement of 12 to 16 inches for a magnitude 8.3 CSZ earthquake with a PGA of 0.26 g (Shannon and Wilson, Inc. 2008). These estimates were for a previously proposed asphalt plant at the site.

2.2.1.3 Volcanic Hazards

The primary volcanic hazard at Longview is from airborne fragments, ash fall, and lahars (volcanic mudflows) reaching, and continuing down, the Columbia River.

Volcanic Eruption and Ash Fall

Active volcanoes occur within the Cascade Range to the east of Longview. The active volcanoes nearest the area are Mount St. Helens (approximately 40 miles to the east), Mount Adams (approximately 70 miles to the east), and Mount Hood (approximately 80 miles to the southeast). The project area is not within the Cowlitz County–designated volcanic flowage hazard zone 1 (i.e., within a 5-mile radius of volcanic activity).

As noted by URS Corporation (2014), ash fall of more than 0.4 to 2 inches would disrupt transportation and operation of certain facilities. USGS estimates the annual probability of ash fall exceeding 4 inches at Longview to be between 0.01 and 0.02% or between 1 in 10,000 to 1 in 5,000 (Wolfe and Pierson 1995).

Lahars and Sedimentation

Lahars associated with the 1980 Mount St. Helens eruption flowed down the Toutle River to the Cowlitz River and reached the Columbia River at approximately the Lewis and Clark Bridge (SR 433) (Haini 1983). Lahars derived from the south flank of Mount Rainier in the upper Cowlitz River are unlikely to reach the lower Cowlitz River (Cakir and Walsh 2012). The Longview vicinity is not within the Cowlitz County–designated volcanic flowage hazard zone 3, which requires an evacuation and emergency management plan. That requirement only applies to areas upstream of the North Fork Toutle River sediment retention structure.

Upstream on the Columbia River, lahars have been documented along the Sandy River draining from Mount Hood in Oregon (Pierson et al. 2009). These sites are approximately 55 miles upstream of Longview. Lahars from Mount Adams could reach the Columbia River via the White Salmon River; its confluence with the Columbia River is more than 100 river miles upstream from Longview.

2.2.1.4 Mine Hazard Areas

Mine hazard areas in Cowlitz County are primarily associated with historical coal mining and areas underlain by or affected by the mine workings such as adits, tunnels, drifts, or airshafts. No bedrock with coal occurs along the Columbia River near Longview. The nearest historical coal mines are in the Coal Creek drainage approximately 7 miles northwest of Mount Solo and 5 miles northeast of Mount Solo on the east side of the Cowlitz River (Culver 1919; Vonheeder 1977). Based on a review of topographic maps and geologic reports (Culver 1919; Vonheeder 1977; Norman et al. 2001), no other mines have been documented near Mount Solo or the adjacent Columbia River deposits. Consequently, the issue is not discussed further.

2.2.1.5 Tsunamis

Washington and Oregon tsunamis could result from CSZ earthquakes along their coastline or similar major earthquakes in areas such as southern Alaska, Japan, or Indonesia. Tsunami hazard and evacuation maps for Washington and Oregon only extend up the Columbia River to a point just east of Astoria, Oregon (approximately 50 miles downstream of the project area at river mile 15) (Walsh et al. 2000; Washington State Department of Natural Resources 2010; Oregon Department of Geology and Mineral Industries 2012). Therefore, these maps are not applicable to the Longview area.

Based on previous work, Tolkova (2013) reviewed five documented historical tsunamis and their penetration up the Columbia River (August 23, 1872; November 4, 1952; May 23, 1960; March 28, 1964 [great Alaskan tsunami]; and March 11, 2011 [East Japan tsunami]). Instrumentally recorded tsunamis reach as far as Portland, Oregon, although with relatively small magnitude (i.e., wave height and energy). For example, the 1964 great Alaskan tsunami had a 0.3-meter (approximately 1-foot) height at Beaver (river mile 53). The 2011 East Japan tsunami registered a wave height between 0.001 to 0.004 meters (approximately 0.04 inches to 0.16 inches) at Longview (river mile 65.7). Tsunami wave height and penetration also vary with tide level with less height and penetration during a falling tide and greater wave height and penetration during rising tides (Tolkova 2013).

Evaluation of tsunami penetration up the Columbia River occurred at a Workshop on Tsunami Hydrodynamics in a Large River held at Oregon State University, Corvallis, in 2011 (http://isec.nacse.org/workshop/2011_orst/) and subsequently summarized by Yeh et al. (2012). These evaluations indicate that as a tsunami enters the river valley it is transformed into a long period (i.e., longer time between wave peaks), small amplitude (i.e., small height) wave (Yeh et al. 2012; Tolkova 2013). Modeling indicates that although the wave would advance to Portland at approximately river mile 107, its height would be quickly reduced upon entering the river because of energy dissipation (Yeh et al. 2012). For example, a numerical simulation indicated a tsunami height of 5.6 meters (18 feet) at the Columbia River mouth would decrease to 1.5 meters (approximately 4.9 feet) at river mile 18 (Astoria), to approximate 0.2 meter (0.65 foot or less than 8 inches) at Longview (river mile 65.7), and to 0.04 meter (0.13 foot or approximately 5 inches) at river mile 107 (Portland) (Yeh et al. 2012).

2.2.1.6 Sea Level Rise

Future sea level change in the vicinity of the Columbia River mouth is expected to be between -3 centimeters and +48 centimeters (approximately -1.2 inches and +18.9 inches) by 2050 and 10 to 143 centimeters (approximately 4 inches to 56 inches) by 2100 (National Research Council 2012). The range of values is based on consideration of several influences on sea level rise including tectonism (incorporation of tectonic uplift is the reason for the -3 centimeter value noted above) (National Research Council 2012). Considering the low gradient of the lower Columbia River, the maximum expected rise at Longview would be similar to the coastal sea level rise projections at the mouth of the Columbia River. The project area is behind Columbia River levees of approximately 36 feet CRD, as noted in the Surface Water and Floodplains Technical Report (ICF International 2016a), and since this is higher than the potential sea level rise, there would not be any impacts on soils on the project area or increased risk of erosion. Consequently, the issue is not discussed further.

2.2.1.7 Soils

Cowlitz County soils have been mapped by the Natural Resource Conservation Service[4]. Figure 8 shows the naturally occurring soils mapped at the project area. Excluding water, five soil units are mapped at the project area. These soil units and some of their relevant characteristics are presented in Table 2. All of these soil units reflect the alluvial (river deposit) origin of the soil parent material and are relatively fine-grained. The soil textures range from gravelly sandy loam (Arents, Map Unit Number 5), to loamy fine sand, to silt loam, to silty clay loam. These soils map units also reflect the low-gradient nature of these river deposits with map unit slopes from 0 to 8%. These map units reflect the soil characteristics throughout each soil's range in Washington (and Oregon) and the slopes along this landscape position, which are very flat (near zero), except adjacent to drainage ditches, ponds, and the Columbia River.

The project area is dominated by Caples silt loam (Map Unit Number 17) and the Maytown silt loam (Map Unit Number 127) (Figure 8; Table 2). A small area is mapped as Snohomish silty clay loam. The Pilchuck loamy fine sand (Map Unit Number 160) and the Arents (Map Unit Number 5) map units are narrow and parallel the Columbia River shoreline. With respect to the project area boundary, these soils are only encountered along the narrow trestle extension leading to the dock within the Columbia River.

The above discussion addresses the naturally occurring soils at the project area. The project area has been an industrial site since the 1940s and has had various amounts of surface disturbance (grading, digging for new foundations, asphalt road placement with underlying gravel base) and fill material placement. Consequently, site-specific surface soil materials may vary from the Natural Resource Conservation Service mapping. Geotechnical data reports for the project area indicate varying distributions of fill materials particularly under existing structures. This fill material includes sand, silt, mixed silt and sand, large gravel, and crushed rock (Anchor QEA 2011; GRI 2011, 2012).

The erosion hazard is characterized as slight for all soils reflecting the low landscape gradient. The K factor indicates a soils susceptibility to sheet and rill erosion. The higher the soil's K factor[5] the higher its erosion potential. Based on the K factor, the Caples silty clay loam (Map Unit Number 17), the Maytown silt loam (Map Unit 127), and Snohomish silty clay loam (Map Unit Number 199) have a higher erosion hazard under bare soil conditions. These soils have a low susceptibility to wind erosion.

The site soils are all moderate with respect to their potential for corrosion of concrete. Their uncoated steel corrosion potential ranges from low (Pilchuck loam fine sand), to moderate (Arents), to high (Caples silty clay loam, Maytown silt loam, and Snohomish silty clay loam). Several standard engineering measures address concrete and steel corrosion such as improving drainage and replacing native soil with fill (Washington State Department of Transportation 2014).

[4] http://websoilsurvey.sc.egov.usda.gov/App/HomePage.htm

[5] K factor is a soil erodibility factor which represents both susceptibility of soil to erosion and the rate of runoff.

Figure 8. Soil Types in the Project Vicinity for the On-Site Alternative and Off-Site Alternative

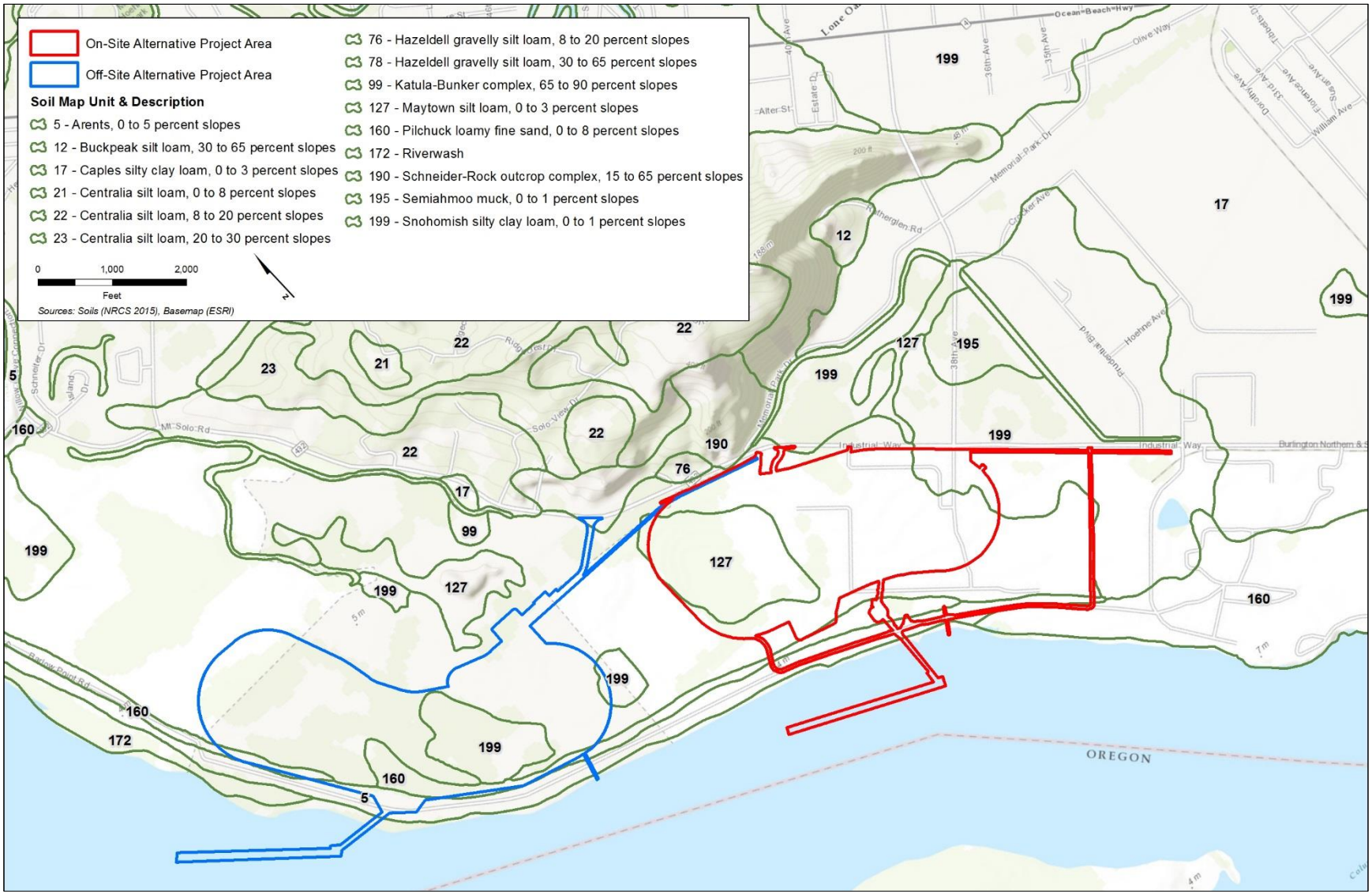

Table 2. Soils and Soil Properties at the Project Area (On-Site Alternative)

Map Unit Number[a]	Soil Map Unit Name	Drainage Class	K Factor[b]	Erosion Hazard	Corrosion of Concrete[c]	Corrosion of Uncoated Steel[d]	Linear Extensibility/ Class
5	Arents, 0 to 5% slopes	Moderately well drained	0.28	Slight	Moderate	Moderate	1.5%/Low
17	Caples silty clay loam, 0 to 3% slopes	Somewhat poorly drained	0.43	Slight	Moderate	High	7.0%/High
127	Maytown silt loam, 0 to 3% slopes	Moderately well drained	0.49	Slight	Moderate	High	3.6%/ Moderate
160	Pilchuck loamy fine sand, 0 to 8% slope	Not defined	0.20	Slight	Moderate	Low	1.5%/Low
199	Snohomish silty clay loam, 0 to 1% slopes	Poorly drained	0.37	Slight	Moderate	High	4.5%/ Moderate
263	Water	N/A	N/A	N/A	N/A	N/A	N/A

Notes:

[a] Higher K factor values indicate greater potential for erosion: K factor values below 0.13 have low erosion potential; values 0.13 to 0.26 have medium erosion potential; values greater than 0.26 have high erosion potential.

[b] The potential for concrete corrosion increases decreasing water and soil acidity and increases in sodium, magnesium sulfate, and sodium chloride.

[c] The potential for corrosion of uncoated steel increases with soil water saturation, greater water acidity and conductivity.

Source: Natural Resource Conservation Service 2013

A soil's linear extensibility is a measure of its potential to expand during wetting and, conversely, to contract during drying. The more a soil expands the more potential it has to affect overlying materials such as structure foundations. The values in Table 2 are provided as a percent expansion and a descriptive classification (class). The soil expansion classes for the project area range from low (Arents, Pilchuck loamy fine sand), to moderate (Maytown silt loam, Snohomish silty clay loam), to high (Caples silty clay loam).

2.2.2 Project Area for the Off-Site Alternative

The following sections describe existing environmental conditions related to geology and soils in the project area and vicinity.

2.2.2.1 Local and Site Geology

The project area for the Off-Site Alternative is located approximately 0.3 mile west (downstream) of the project area for the On-Site Alternative. It is approximately 5 to 15 feet above CRD; it is underlain by river and floodplain deposits and the surface is level. The adjacent Columbia River

navigation channel is approximately 32 to 46 feet deep at low tide (-32 to -46 feet CRD) and from about 10 to 42 feet deep at low tide at the location of the proposed docks (Dock A and Dock B) per National Oceanic and Atmospheric Administration Chart 18524. Levees were constructed along the riverside of the project area (Figure 5) in approximately 1920 (Anchor QEA 2011). No unique physical geologic features are present at the project area.

The local geology of the project area is the same as described for the project area for the On-Site Alternative (URS Corporation 2014b; Section 2.1.1.1, *Local and Site Geology*).

Although no detailed drill hole information is available for the project area, overall conditions are expected to be very similar to the project area for the On-Site Alternative (Section 2.1.1.1, *Local and Site Geology*), because of the similar landscape position, proximity, and similarity of deposits along this portion of the Columbia River (Peterson et al. 2013).

Subsurface Conditions

Although geotechnical data are not available for the project area, Peterson et al. (2013) present cross-sections from the immediate vicinity that are directly relevant. The similarity in sedimentary deposits shows geotechnical characteristics at the project area for the On-Site Alternative (Section 2.1.1.1, *Local and Site Geology, Subsurface Conditions*) are generally applicable to this site.

Landslides and Slope Stability

No landslides are identified for the project area in local slope instability reports (Figure 7) (Fiksdal 1989; Wegmann 2006). The project area is also flat and therefore has a low likelihood of landslides. The City of Longview (2006) Comprehensive Plan identifies steep slopes from the flat, low-lying surfaces of the alluvium into the adjacent Columbia River; however, there is no indication of excessive erosion along these banks. Much of the shoreline has been armored with large riprap and angular rock along the length of the levee adjacent to the Off-Site Alternative along the Columbia River. The levee and shoreline armoring disconnect the river from its floodplain and protect the levee system from erosion.

The two active landslides on Mount Solo are relevant to the project area (Figure 7). The larger (approximately 16-acre) active landslide on the south slope of Mount Solo (Figure 7), described in Section 2.1.1.1, *Local and Site Geology, Landslides and Slope Stability*, is approximately 0.5 mile from the northeast corner of the project area. The smaller (approximately 0.56-acre) landslide at the westernmost portion of the Mount Solo area is more than 0.5 mile north of the project area, is oriented to the north, and has a low bedrock ridge to its south isolating it from the area to the south (Figure 7) (Wegmann 2006).

2.2.2.2 Seismicity

The seismicity discussion provided for the On-Site Alternative (Section 2.2.1.2, *Seismicity*) is applicable to the project area.

2.2.2.3 Volcanic Hazards

The discussion of volcanic hazards provided for the On-Site Alternative (Section 2.2.1.3, *Volcanic Hazards*) is applicable to the project area.

2.2.2.4 Tsunamis

The discussion of tsunamis provided for the On-Site Alternative (Section 2.2.1.4, *Tsunamis*) is applicable to the project area.

2.2.2.5 Sea Level Rise

The discussion of sea level rise provided for the On-Site Alternative (Section 2.2.1.5, *Sea Level Rise*) is applicable to the project area.

2.2.2.6 Soils

The discussion of soils for the On-Site Alternative (Section 2.2.1.6, *Soils*) is applicable to the Off-Site Alternative except Soil Number 127, Maytown silt loam (Figure 8, Table 2), does not occur at the project area. Moreover, the naturally occurring soils mapped are representative of the affected environment at the project area.

Chapter 3
Impacts

This chapter describes the impacts on geology and soils resulting from construction and operation of the proposed export terminal.

3.1 On-Site Alternative

The following sections describe the potential impacts related to geology and soils from the construction and operation of the On-Site Alternative.

Construction activities that could affect geology and soils include the following:

- Ground disturbance associated with construction of the export terminal
- Preloading of the coal stockpile areas

Operational activities that could affect geology and soils include the following:

- Exposure of people and structures to potential effects from catastrophic events

3.1.1 Construction: Direct Impacts

Construction of the On-Site Alternative would result in the following direct impacts.

Land, Physical Feature, or Soil Erosion

Construction at On-Site Alternative location would not result in the enlargement of land area by placing fill in the Columbia River or by causing sedimentation in the Columbia River. There are no unique physical features at the project area that would be affected by the On-Site Alternative. Although steep slopes locally occur along drainage ditches and the Columbia River banks, there are no indications of instability and project activities are not expected to cause instability at these locations.

Construction of the On-Site Alternative would affect approximately 190 acres of land and involve such ground-disturbing activities as grading, railroad construction, excavation for foundations, and road construction. Additionally, approximately 2.1 million cubic yards of material would be imported and used for preloading, or compressing soils onsite for the stockpile areas, as well as approximately 130,000 cubic yards of ballast rock for rail infrastructure and rail-related structures.

As discussed in Section 2.2.5, *Soils,* and shown in Table 2, although the soils in the project area have a moderate to high potential for erosion (i.e., moderate to high K factor), the on-site soils have a slight erosion hazard, primarily because of the site's flat gradient. However, since construction would occur over a period of several years, large areas of bare soil could be exposed for varying periods. Soil erosion could occur during periods of rainfall and would have the potential for off-site transport of eroded soil materials to waterways such as the Columbia River and adjacent ditches. Additionally, imported preload and rail ballast materials would be obtained commercially from an appropriate source. Wind erosion potential is limited because of

the precipitation levels that occur at the site, and proposed dust suppression during construction to control wind erosion of, but could occur during summer dry periods. Dust from coal stockpiles is addressed in the Air Quality Technical Report (ICF International 2016b). When build out is complete, the project area would be approximately 90% impervious surfaces, which would reduce soil erosion potential to near zero.

Dredging would occur at Docks 2 and 3. This in-water activity is discussed in the Water Quality Technical Report (ICF International 2016c) and the Surface Water and Floodplains Technical Report (ICF International 2016a).

Project Structures

As discussed in Section 2.2.5, *Soils*, and shown in Table 2, the on-site soils have moderate potential to corrode concrete, low to high potential to corrode steel, and have an expansion-contraction (wet-dry) class of low to high. A variety of standard engineering measures address concrete and steel corrosion such as improving drainage and replacing native soil with fill (Washington State Department of Transportation 2014).

The sediments underlying the project area are relatively fine-grained and water-saturated, and the water table is near the ground surface. These characteristics make the sediments susceptible to compaction from the weight of overlying materials and structures. This susceptibility is primarily of concern for the coal stockpile areas on the project area, because the coal's weight would cause compaction of the underlying sediment (estimated at approximately 8 to 10 feet), which would result in relatively substantial settlement of these underlying sediments. Compaction would be a lesser concern for other project components, because they involve much less weight.

Compaction and settlement of underlying sediments in the coal stockpile areas are addressed in the project design through preloading. Preloading involves import of material to compact the underlying soil to improve their load-bearing capacity. Approximately 2.1 million cubic yards of material would be imported into the coal stockpile areas (Millennium Bulk Terminals–Longview 2013) in stages over a period of up to 7 years.

3.1.2 Construction—Indirect Impacts

Construction of the On-Site Alternative would not result in indirect impacts on geology and soils because construction impacts would be immediate and would be limited to the project area. Therefore, no construction impacts would occur later in time or farther removed in distance from the direct impacts on the project area.

3.1.3 Operations: Direct Impacts

The On-Site Alternative would result in the following direct impacts. Operation of the proposed export terminal could expose people or structures to potential effects involving catastrophic events such as; rupture of a known earthquake fault, strong seismic ground shaking, seismic-related ground failure (i.e., liquefaction), landslides, and tsunamis. Thus, potential effects from these types of catastrophic events were evaluated.

Surface Faults

No earthquake faults at the project area reach the ground surface. Therefore, no ground surface ruptures could directly damage structures or buildings at the project area.

Ground Shaking

The Longview area, including the project area, could be subject to strong ground shaking from earthquakes. The USGS National Seismic Hazard Maps estimate a PGA of greater than 0.4 g for earthquakes with a 2% chance of being exceeded in 50 years (Petersen et al. 2014). This amount of shaking could directly damage proposed structures and buildings including those with human occupancy (one maintenance building and one administration building). Per the Cowlitz County Critical Areas Protection Ordinance (Cowlitz County Code 19.15), construction of the proposed export terminal would be required to comply with adopted International Building Code 16.05 and Cowlitz County Grading Ordinance 16.35, as applicable.

Seismic-Related Ground Failure, Including Liquefaction

The project area could be subject to liquefaction during strong ground shaking. Palmer et al. (2004) characterize the area as having high liquefaction susceptibility. Geotechnical investigation of the area for a previously proposed asphalt plant indicated that post-liquefaction settlement varies with earthquake location and earthquake magnitude but is estimated at 7 to 16 inches for a magnitude 7.4 CSZ earthquake with a PGA of 0.24 g (GeoEngineers, Inc. 2007). Shannon and Wilson, Inc. (2008) estimated similar liquefaction-induced settlement of 12 to 16 inches for a magnitude 8.3 CSZ earthquake with a PGA of 0.26 g for the previously proposed asphalt plant. Ground settling of this amount could damage proposed structures and buildings. These previous geotechnical studies used the earthquake magnitudes and PGAs recognized at the time of their preparation and did not address coal stockpiles. The On-Site Alternative would comply with the adopted International Building Code or International Residential Code (per Cowlitz County Code 19.15). Preloading of the stockpile area would expel groundwater and consolidate soils in the immediate vicinity of the coal stockpile areas, which would reduce the susceptibility of the soils to liquefaction. This would also be likely to reduce the potential for damage to proposed structures that occur in the immediate vicinity of the preloading area. Preparation of a geotechnical report would identify the specific soil conditions pre- and post-project construction, and would inform project design and construction techniques to further reduce potential impacts based on the risk of liquefaction.

Landslides

There are no existing landslides at the project area. Strong ground shaking associated with earthquakes would have minimal potential to cause new landslides at the project area, because the site is level and there is only about 40 feet of elevation difference between the site surface and the adjacent Columbia River bottom.

The project area is near the active deep-seated landslide on the south flank of Mount Solo, but it is located more than 50 feet from the its edge, which is the minimum distance required by the Cowlitz County Critical Areas Ordinance for landslide hazards. Additionally, because the project is at the toe (bottom) of the landslide, and is physically isolated from it, no actions taken at the project area would increase the risk that the landslide would be reactivated. However, as with all landslides, periods of prolonged and intense rainfall (including multiyear periods) or

earthquake-caused ground shaking could activate this landslide. The extent to which any such movement would be translated to the toe of the slide or the extent to which the toe might extend to the southwest towards the project area is uncertain.

Tsunamis

Large earthquakes in the Pacific Ocean or on the CSZ could cause a tsunami, which could affect the coastal zone of Washington and Oregon. Large tsunamis have been detected as far up the Columbia River as Portland, Oregon, as described in Section 2.2.5, *Tsunamis*. Modeling calculations found that an 18-foot-high tsunami at the Columbia River mouth decreased to less than 8 inches at Longview (Yeh et al. 2012). Tsunami levels at the project area would be similar and would not affect the project area structures or operation including ships at the docks.

3.1.4 Operations: Indirect Impacts

No indirect impacts on geology or soils have been identified.

3.2 Off-Site Alternative

The following sections describe the potential impacts related to geology and soils from the construction and operation of the Off-Site Alternative.

The site plan and design (size of project area, project elements, and construction activities) for the Off-Site Alternative are very similar to the On-Site Alternative. Moreover, the local geology, landscape position, subsurface conditions, and soils are virtually identical between the two sites (Section 2.2.2.6, *Soils*; Table 2; Peterson et al. 2013). Therefore, the construction-related direct impacts of the Off-Site Alternative would be the same or similar as those described above for the On-Site Alternative.

3.2.1 Construction: Direct Impacts

The construction related direct impacts of the proposed terminal at the Off-Site Alternative would be the same or similar as those described above for the proposed terminal at the On-Site Alternative. Construction of the proposed terminal at the Off-Site Alternative would result in the following direct impacts.

Soil Erosion

Construction of the Off-Site Alternative would not result in the enlargement of land area by placing fill in the Columbia River or by causing sedimentation in the Columbia River. There are no unique physical features at the project area that would be affected by the Off-Site Alternative. Although steep slopes locally occur along drainage ditches and the Columbia River banks, there are no indications of instability and project activities are not expected to cause instability at these locations.

Construction of the Off-Site Alternative would affect approximately 220 acres of land and involve such ground-disturbing activities as grading, railroad construction, excavation for foundations, and road construction. Additionally, approximately 2.1 million cubic yards of material would be imported and used for preloading, or compressing soils onsite for the

stockpile areas, as well as approximately 130,000 cubic yards of ballast rock for rail infrastructure and rail-related structures.

Erosion hazards would be the same as described for the On-Site Alternative (Section 3.1.1.1, *Construction: Direct Impacts*). When build-out is complete, the project area would be approximately 90% impervious surfaces, which would reduce soil erosion potential to near zero.

Dredging would occur at Docks A and B. This in-water activity is discussed in the Water Quality Technical Report (ICF International 2016c) and the Surface Water and Floodplains Technical Report (ICF International 2016a).

Project Structures

The potential impacts on project structures from underlying soil materials would be the same as described for the On-Site Alternative (Section 3.1.1.2, *Construction: Direct Impacts*).

3.2.2 Construction: Indirect Impacts

The Off-Site Alternative would not result in indirect impacts on geology and soils because construction impacts are immediate and no construction impacts would occur later in time or farther removed in distance than the direct impacts.

3.2.3 Operations: Direct Impacts

The Off-Site Alternative would result in the following direct impact.

Catastrophic Events

The direct impacts of operation of the proposed terminal at the Off-Site Alternative would be the same or similar as described for the proposed terminal at the On-Site Alternative. The project area has no surface faults that would affect the site or its structures. The project area would experience the same ground shaking seismic-related ground failure (including liquefaction potential), landslides, and tsunamis as the project area for the On-Site Alternative. Although no geotechnical borings and analysis have been conducted for the project area for the Off-Site Alternative, the site's general characteristics are expected to be similar to the project area for the On-Site Alternative, because the local geology, landscape position, subsurface conditions, and soils are virtually identical between the two sites (Section 2.2.2.6, *Soils*; Table 2; Peterson et al. 2013).

The Off-Site Alternative would comply with the adopted International Building Code or International Residential Code (per Cowlitz County Code 19.15).

3.2.4 Operations: Indirect Impacts

No indirect project related operational impacts have been identified for geology or soils.

3.3 No-Action Alternative

Under the No-Action Alternative, the Corps would not issue a Department of the Army permit authorizing construction and operation of the proposed export terminal. As a result, impacts resulting from constructing and operating the export terminal would not occur. In addition, not constructing the export terminal would likely lead to expansion of the adjacent bulk product business onto the export terminal project area.

The potential impacts on geology and soils could occur under the No-Action Alternative similar to what is described for the On-Site Alternative, but the magnitude of the impact would depend on the nature and extent of the future expansion.

Chapter 4
Required Permits

The following permits would be required related to geology and soils.

4.1 On-Site Alternative

The On-Site Alternative would require the following permits related to geology and soils.

- **Fill and Grade Permits/Building Permits—Cowlitz County**. Fill and grade permits and building permits would be required from Cowlitz County to ensure that final design and construction follow the County and engineering requirements.
- **Critical Areas Permit—Cowlitz County**. The On-Site Alternative would require a Critical Areas Permit to address compliance with Cowlitz County's Critical Areas Ordinance related to the presence and protection of Critical Aquifer Recharge Areas located on site.
- **Construction Stormwater General Permit—Washington State Department of Ecology.** A Construction Stormwater General Permit would be required from the Washington State Department of Ecology to address erosion control and water quality during construction.
- **Industrial Stormwater General Permit—Washington State Department of Ecology.** An industrial Stormwater General Permit would be required from the Washington State Department of Ecology to address erosion control and water quality during operations. The permit and stormwater pollution prevention plan control adverse impacts through the application of best management practices. Best management practices are defined as schedules of activities, prohibitions of practices, maintenance procedures, and structural and managerial practices, that when used singly or in combination, prevent or reduce the release of pollutants and other adverse impacts on waters of Washington State. The types of best management practices are source control, treatment, and flow control.

4.2 Off-Site Alternative

The Off-Site Alternative would require the following permits related to geology and soils.

- **Building Permit—City of Longview.** A building permit would be required from the City of Longview to ensure that final design and construction follow the City and engineering requirements.
- **Critical Areas Permit—City of Longview and Cowlitz County**. A Critical Areas Permit may be required to address compliance with the City and County's critical areas ordinances should Critical Aquifer Recharge Areas be located on or adjacent to the off-site alternative.
- **Construction Stormwater General Permit and Industrial Stormwater General Permit—Washington State Department of Ecology.** Construction and Industrial Stormwater General Permits would be required, for reasons described above under On-Site Alternative.

The following measures were identified by the Applicant and would likely be permit requirements required for construction of the On-Site Alternative or Off-Site Alternative.

- A qualified geologist or engineer would monitor the fill placement during construction and conduct appropriate field tests to verify proper compaction of the fill soils.
- A site-specific preloading plan would be developed prior to initiating construction by the geotechnical engineer working with the civil and structural engineers. The plan would include measures to maintain proper site drainage, collection, and treatment of water generated, volumes, and sources of fill sources, and staging of fills, setbacks from existing structures. The plan would also consider the short- and long-term impacts on adjacent structures and features, including but not limited to, railroads, existing streets and utility connections, utilities, drainage features, landfills, existing hazardous materials, and buildings.
- Visual inspection would be conducted following abnormal seismic activity. These inspections would document whether the seismic activity resulted in changes to the surface conditions (i.e., soil settlement, structural damage).
- Best management practices would minimize the potential for erosion. A stormwater pollution prevention plan would be required and implemented. Clearing, excavation, and grading would be limited to the areas necessary for construction and would not be completed far in advance of facility construction.
    - **BMP C107: Construction Road/Parking Area Stabilization**. Roads, parking areas, and other on-site vehicle transportation routes would be stabilized to reduce erosion caused by construction traffic or runoff.

Chapter 5
References

Anchor Environmental, LLC. 2007. *Remedial Investigation Report, Chinook Ventures, Inc. and Northwest Alloys, Inc*. June. Prepared for Washington State Department of Ecology.

Anchor QEA. 2011. *Engineering Report for NPDES Application Millennium Bulk Terminals –Longview, LLC*. September.

Anchor QEA. 2013. *Draft Remedial Investigation and Feasibility Study, Sections 1–5, Former Reynolds Metals Reduction Plant – Longview*. June.

Atwater, B. F. (compiler). 1994. *Geology of Holocene Liquefaction Features along the Lower Columbia River at Marsh, Brush, Price, Hunting, and Wallace Islands, Oregon and Washington*. U.S. Geological Survey Open-File Report 94-209.

Baker, D., C. Peterson, E. Hemphill-Haley, and D. Twitchell. 2010. Latest Pleistocene and Holocene (2-16 ka) sedimentation in the Columbia River estuary, Oregon, USA. *Marine Geology* 273:83–95.

Bakun, W. H., R. A. Haugerud, M. G. Hopper, and R. S. Ludwin. 2002. The December 1872 Washington State earthquake. *Bulletin of the Seismological Society of America* 92(8):3239–3258.

Barnett, E. A., C. S. Weaver, K. L. Meagher, R. A. Haugerud, Z. Wang, I. P. Madin, Y. Wang, R. E. Wells, R. J. Blakely, D. B. Ballantyne, and M. Darienzo. 2009. *Earthquake Hazards and Lifelines in the Interstate 5 Urban Corridor: Woodburn, Oregon, to Centralia, Washington*. U.S. Geological Survey Scientific Investigations Map 3027.

Cakir, R. and T.J. Walsh. 2012. *Loss Estimation Pilot Project for Lahar Hazards from Mount Rainier, Washington*. Washington Division of Geology and Earth Resources, Information Circular 113, May.

Cascadia Region Earthquake Workgroup. 2013. *Cascadia Subduction Zone Earthquakes. A Magnitude 9.0 Earthquake Scenario. Update 2013.* Also available as Washington Division of Geology and Earth Resources Information Circular 116, Oregon Department of Geology and Mineral Industries Open-File Report 0-13-22, and British Columbia Geological Survey Information Circular 2013-3.

Chan, K. J., D. R. Gaylord, J. E. O'Connor, and F. F. Foit. 2007. History of Pleistocene and Holocene volcaniclastic sedimentation in the Cowlitz River valley, southwestern Washington State. Geological Society of America 103rd Annual Meeting, Cordilleran Section, 4-6 May 2007. Abstract. Available: https://gsa.confex.com/gsa/2007CD/finalprogram/abstract_121047.htm.

City of Longview. 2006. *Comprehensive Plan*. Chapter 5 Natural Environment. Prepared by Jones & Stokes, Cowlitz Wahkiakum Council of Governments, and E.D. Howe and Company. December.

Culver, H. E. 1919. *The Coal Fields of Southwestern Washington*. Washington Geological Survey Bulletin No. 19. Available: www.dnr.wa.gov/publications/ger_b19_coal_fields_sw_wa.pdf. Accessed: April 2, 2014.

Czajkowski, J. L., and J. D. Bowman. 2014. Faults and Earthquakes in Washington State. Washington Division of Geology and Earth Resources Open File Report 2014-05, 1 sheet, scale 1:750,000.

Evarts, R.C., J.E. O'Connor, R.E. Wells and I.P. Madin. 2009. The Portland Basin: A (big) river runs through it. *Geological Society of America Today* 19(9):4–10.

Fiksdal, A. J. 1989. *Slope Stability of the Longview-Kelso Urban Area Cowlitz County*. Washington State Department of Natural Resources, Division of Geology and Earth Resources, Open-File Report 73-2. October.

Garmire, K. 2012. Rock blasting and removal Columbia River channel deepening. Dredging 2012 Conference, Presentation, San Diego, California October 22–25, 2012. Available: http://dredging12.pianc.us/docs/Tuesday/Room%202/garmire_10_15_12_Dredging_2012_Garmire.pdf. Accessed: April 1, 2014.

GeoEngineers, Inc. 2007. *Report of Geotechnical Engineering Services, Longview Asphalt Plant, Longview, Washington, May 11, 2007*. Appended to Anchor QEA, LLC. 2011.

GRI. 2011. *Geotechnical Data Report, Millennium Bulk Terminals – Longview, LLC*. July.

GRI. 2012. *Geotechnical Data Report, Upland Bulk Handling Facility and Shiploader Dock, Millennium Bulk Logistics, Inc., Longview, Washington*. October 23.

Haini, F. P. 1983. Sediment deposition in the Columbia and lower Cowlitz rivers, Washington-Oregon, caused by the May 18, 1980, eruption of Mount St. Helens. U.S. *Geological Survey Circular* 850-K. Available: http://pubs.er.usgs.gov/publication/cir850K. Accessed: April 1, 2014.

ICF International. 2016a. *Millennium Bulk Terminals— Longview, NEPA Environmental Impact Statement, NEPA Surface Water and Floodplains Technical Report.* September. Seattle, WA. Prepared for U.S. Army Corps of Engineers, Seattle District.

ICF International. 2016b. *Millennium Bulk Terminals— Longview, NEPA Environmental Impact Statement, NEPA Air Quality Technical Report.* September. Seattle, WA. Prepared for U.S. Army Corps of Engineers, Seattle District.

ICF International. 2016c. *Millennium Bulk Terminals— Longview, NEPA Environmental Impact Statement, NEPA Water Quality Technical Report.* September. Seattle, WA. Prepared for U.S. Army Corps of Engineers, Seattle District.

Jacoby, G. C., D. E. Bunker, and B. E. Benson. 1997. Tree-ring evidence of an A.D. 1700 Cascadia earthquake in Washington and northern Oregon. *Geology* 11:999–1002.

Lidke, D. J., S. Y. Johnson, P. A. McCrory, S. F. Petronius, A. R. Nelson, R. L. Dart, L-A. Bradley, K. M. Haller, and M. N. Machette. 2003. *Map and Data for Quaternary Faults and Folds in Washington State*. U.S. Geological Survey Open-File Report 03-428. Available: http://pubs.usgs.gov/of/2003/428/; Accessed April 2, 2014.

Millennium Bulk Terminals—Longview, LLC. 2010. *Washington State Joint Aquatic Resources Permit Application*. March 30. Available: www.ecy.wa.gov/geographic/millennium. Accessed: April 10, 2014.

Millennium Bulk Terminals—Longview, LLC. 2013. *Applicant's Purpose and Need, Expanded Project Description, Alternatives Considered – Millennium Coal Export Terminal, Longview, Washington*. December.

National Research Council. 2012. *Sea-Level Rise for the Coasts of California, Oregon, and Washington: Past, Present, and Future*. Committee on Sea Level Rise in California, Oregon, and Washington.

Natural Resource Conservation Service. 2013. Web Soil Survey. Available: http://websoilsurvey.sc.egov.usda.gov/App/HomePage.htm. Accessed: January 2, 2015.

Norman, D.K., A.B. Dunn, and C.M. Kenner. 2001. Reconnaissance investigation of sand, gravel, and quarried bedrock resources in the Mount St. Helens 1:100,000 quadrangle, Washington. Washington Division of Geology and Earth Resources Information Circular 95, 52pp.

Noson, L. L., A. Qamar, and G. W. Thorsen. 1988. Washington State earthquake hazards. *Washington Division of Geology and Earth Resources Information Circular* 85.

Oregon Department of Geology and Mineral Industries. 2012. Tsunami inundation and evacuation maps for Oregon. *Oregon Geology Fact Sheet*.

Palmer, S. P, S. L. Magsino, E. L. Bilderback, J. L. Poelstra, D. S. Folger, and R. A. Niggemann. 2004. Liquefaction susceptibility and site class maps of Washington State, by County. Washington. Washington State Department of Natural Resources, Washington Division of Geology and Earth Resources Open File Report 2004-20. Available: ftp://ww4.dnr.wa.gov/geology/pubs/ofr04-20. Accessed: April 2, 2014.

Parsons, T., R. J. Blakely, T. M. Brocher, N. I. Christensen, M. A. Fisher, E. Flueh, F. Kilbride, J. H. Luetgert, K. Miller, U. S. ten Brink, A. M. Trehu, and R. E. Wells. 2005. *Earthquake Hazards of the Cascadia Fore Arc of Washington*. U.S. Geological Survey Professional Paper 1661-D. Available: http://pubs.usgs.gov/pp/pp1661d/. Accessed: April 2, 2014.

Personius, S. F., R. L. Dart, L-A. Bradley, and K. M. Haller. 2003. Map and data for Quaternary faults and fold in Oregon. U.S. Geological Survey Open-File Report 03-095. Available: http://pubs.usgs.gov/of/2003/ofr-03-095/. Accessed: April 2, 2014.

Peterson, C. D., E. B. Gates, R. Minor, and D. L. Baker. 2013. Accommodation space controls the latest Pleistocene and Holocene (16-0 ka) sediment size and bypassing in the lower Columbia River Valley: a large fluvial-tidal system in Oregon and Washington, USA. *Journal of Coastal Research* 29(5):1191–1211.

Petersen, M. D., M. P. Moschetti, P. M. Powers, C. S. Mueller, K. M. Haller, A. D. Frankel, Y. Zeng, S. Rezaeian, S. C. Harmsen, O. S. Boyd, N. Field, R. Chen, K. S. Rukstales, N. Luco, R. L. Wheeler, R. A. Williams, and A. H. Olsen. 2014. Documentation for the update of the United States national seismic hazard maps. U.S. Geological Survey Open-File Report 2014-1091, 243p.

Pierson, T. C., W. E. Scott, J. W. Vallance, and P. T. Pringle. 2009. Eruption-related lahars and sedimentation response downstream of Mount Hood: field guide to volcaniclastic deposits along the Sandy River, Oregon. Pages 221–236 in J. E. O'Conner, R. J. Dorsey, and I. P. Madin (eds.), *Volcanoes to Vineyards: Geologic Fieldtrips through the Dynamic Landscape of the Pacific Northwest: Geological Society of America Field Guide 15*.

Shannon and Wilson, Inc. 2008. *Draft Geotechnical Report, Longview Asphalt Plant, Longview, Washington*. May. Appended to Anchor QEA, LLC. 2011.

Tolkova, E. 2013. Tide-tsunami interaction in the Columbia River, as implied by historical data and numerical simulations. *Pure and Applied Geophysics* 170(6-8):1115–1126.

U.S. Geological Survey. 2013. Earthquake Monitoring at Mount St. Helens. August 15. Available: http://volcanoes.usgs.gov/volcanoes/st_helens/st_helens_monitoring_102.html. Accessed: April 2, 2014.

URS Corporation. 2014a. *Millennium Coal Export Terminal, Longview, Washington – Earth Resource Report*. September.

URS Corporation. 2014b. Millennium Coal Export Terminal, Longview, Washington – Off-Site Alternative – Barlow Point Appendix C Earth Resource Report. November 2014. 17pp.

Vonheeder, E. R. 1977. Cowlitz County, Washington, coal resources, Washington. Washington Division of Geology and Earth Resources Open File Report 77-5, 1 p., 2 plates. Available: www.dnr.wa.gov/publications/ger_ofr77-5_coal_cowlitz_co_130k.pdf; Accessed April 2, 2014.

Walsh, T. J., C. G. Curuthers, A. C. Heinitz, E. P. Meyers, A. M. Baptista, G. B. Erdakos, and R. A. Kamphaus. 2000. Tsunami hazard map of the southern Washington coast – modeled tsunami inundation from a Cascadia subduction zone earthquake. Washington Division of Geology and Earth Resources Geologic Map GM-49, 1 sheet, scale 1:100,000, with 12p. text.

Washington State Department of Ecology. 2014. *2012 Stormwater Management Manual for Western Washington*. Amended December 2014. Publication No. 14-10-055.

Washington State Department of Natural Resources. 2001. Nisqually earthquake issue. *Washington Geology* 8(3).

Washington State Department of Natural Resources. 2010. Tsunami inundation maps (in alphabetical order by name). Division of Geology and Earth Resources. Available: http://www.dnr.wa.gov/Publications/ger_tsunami_inundation_maps.pdf. Accessed: April 2, 2014).

Washington State Department of Natural Resources. 2014a. Geology of Washington – Portland Basin. Available: http://www.dnr.wa.gov/ResearchScience/Topics/GeologyofWashington/Pages/portland.aspx. Accessed: April 2, 2014.

Washington State Department of Natural Resources. 2014b. Washington Interactive Geologic Map. Division of Geology and Earth Resources. Available: www.dnr.wa.gov/ResearchScience/Topics/GeosciencesData/Pages/geology_portal.aspx and https://fortress.wa.gov/dnr/geology/?Theme=wigm). Accessed: April 2, 2014.

Washington State Department of Transportation. 2014. *Geotechnical Design Manual*. August. Revision Package M 46-03.10.

Washington State Seismic Safety Committee. 2012. *Resilient Washington State – A Framework for Minimizing Loss and Improving Statewide Recovery after an Earthquake*. Final report and recommendations. November.

Wegmann, K. W. 2006. Digital landslide inventory for the Cowlitz County urban corridor, Washington. Washington Division of Geology and Earth Resources Report of Investigations 35, version 1.0. May.

Wolfe, E. W., and T. C. Pierson. 1995. Volcanic-Hazard Zonation for Mount St. Helens, Washington. U.S. Geological Survey Open-File Report 95-497. Available: http://pubs.usgs.gov/of/1995/0497/. Accessed: April 2, 2014.

Wong, I., W. Silva, J. Bott, D. Wright, P. Thomas, N. Gregor, L. Li, M. Mabey, A. Sojourner, and Y. Wang. 2000. Earthquake scenario and probabilistic ground shaking maps for the Portland, Oregon, metropolitan area. Oregon Department of Geology and Mineral Resources, Interpretive Map Series IMS-16.

Yeh, H., E. Tolkova, D. Jay, S. Talke, and H. Fritz. 2012. Tsunami hydrodynamics in the Columbia River. *Journal of Disaster Research* 7(5):604–608.